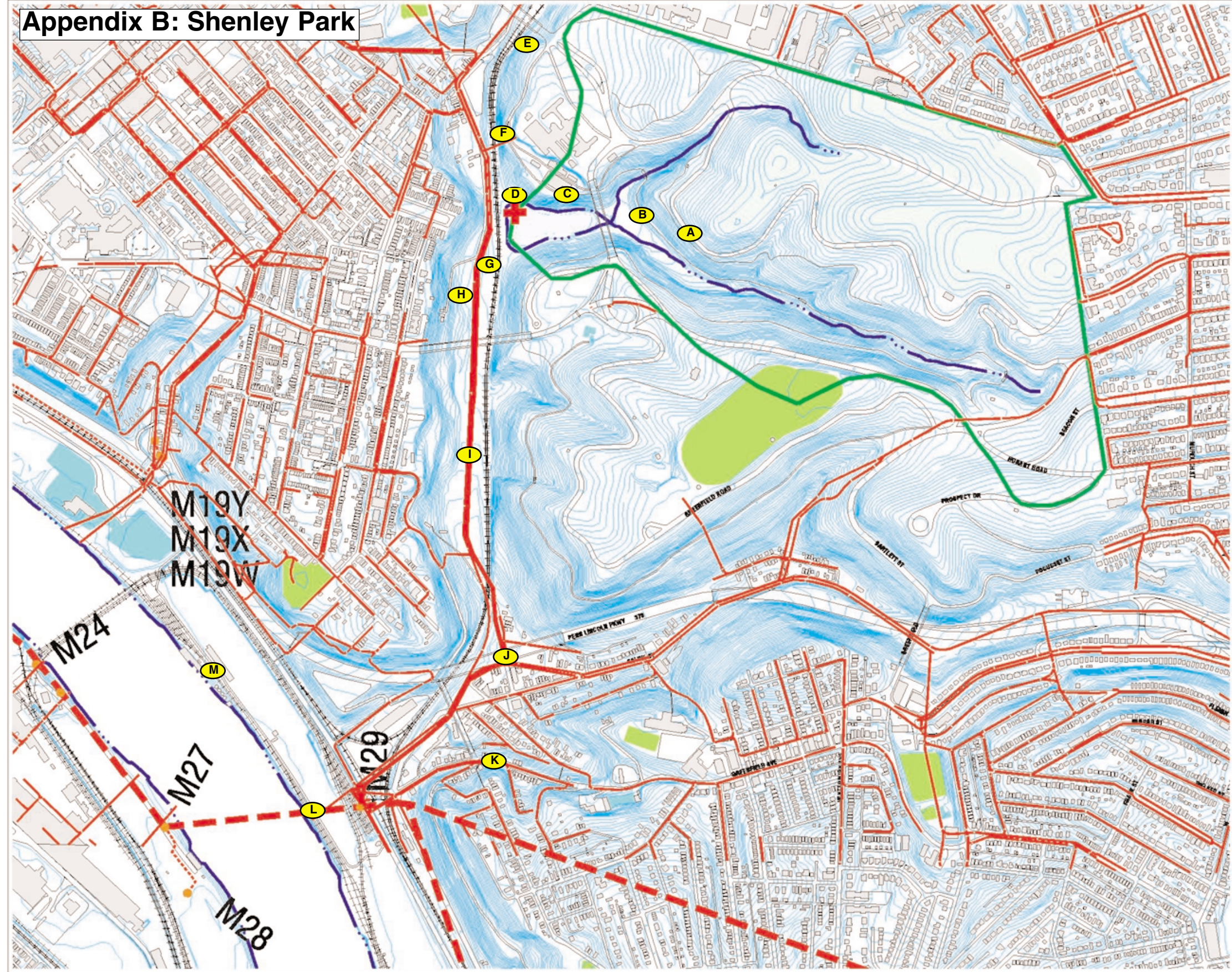
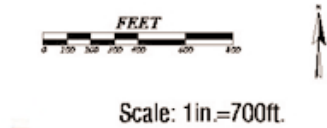


# Appendix B: Shenley Park



Location detail



- + Point of Inflow
- Diversion Structure
- Pumping Stations
- Access Shaft
- Interceptor Relief
- Direct Connection
- Inflow Drainage Boundary
- Effected Sewer Route
- Deep Tunnel
- - - Shallow Cut Interceptor
- Road
- Hydrologic Feature
- 2 Ft. Contour
- 25 Ft. Contour
- Buildings
- Golf Course
- Athletic Field
- Parks
- Cemeteries
- Community Swimming Pool

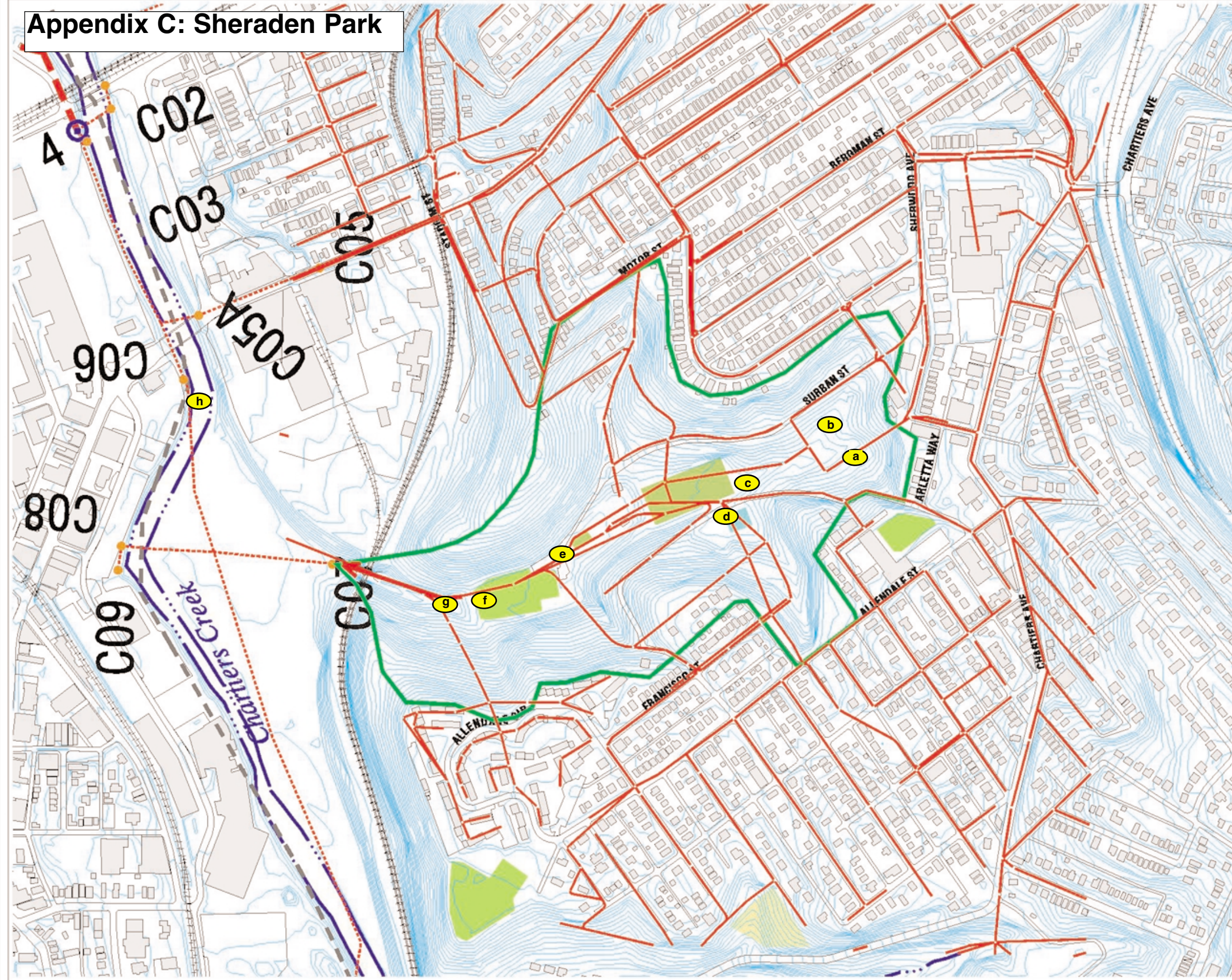
**ALCOSAN**  
 Allegheny County Sanitary Authority  
 Allegheny County, Pennsylvania

Combined Sewer Overflow Program

Inflow Area #15  
 Four Mile Run,  
 Panther Hollow M-29  
 July 2001

CDM Camp Dresser & McKee

# Appendix C: Sheraden Park



Location detail

- Scale: 1 in. = 400 ft.
- + Point of Inflow
  - Diversion Structure
  - Pumping Stations
  - Access Shaft
  - Interceptor Relief
  - Direct Connection
  - ~ Inflow Drainage Boundary
  - ~ Effected Sewer Route
  - ~ Deep Tunnel
  - ~ Shallow Cut Interceptor
  - Road
  - ~ Hydrologic Feature
  - ~ 2 Ft. Contour
  - ~ 25 Ft. Contour
  - Buildings
  - Golf Course
  - Athletic Field
  - Parks
  - Cemeteries
  - Community Swimming Pool

**ALCOSAN**  
 Allegheny County Sanitary Authority  
 Allegheny County, Pennsylvania

Combined Sewer Overflow Program

Inflow Area #05  
 Sheraden Park C-07  
 July 2001

**CDM** Camp Dresser & McKee